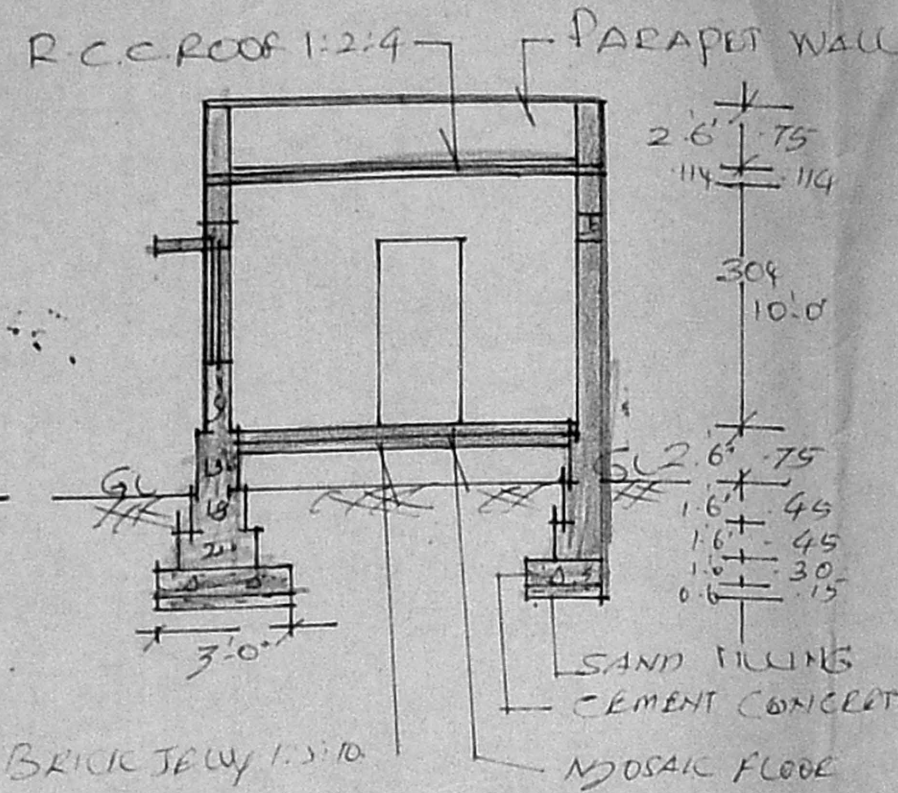
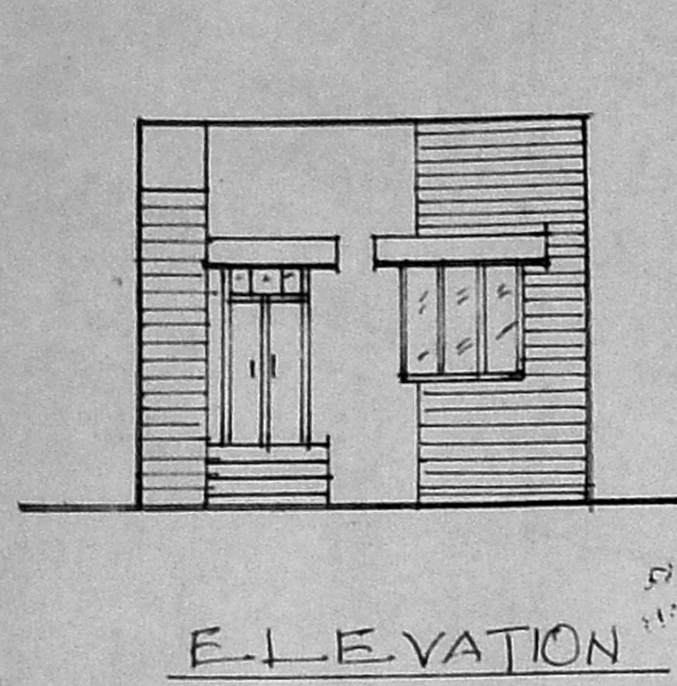
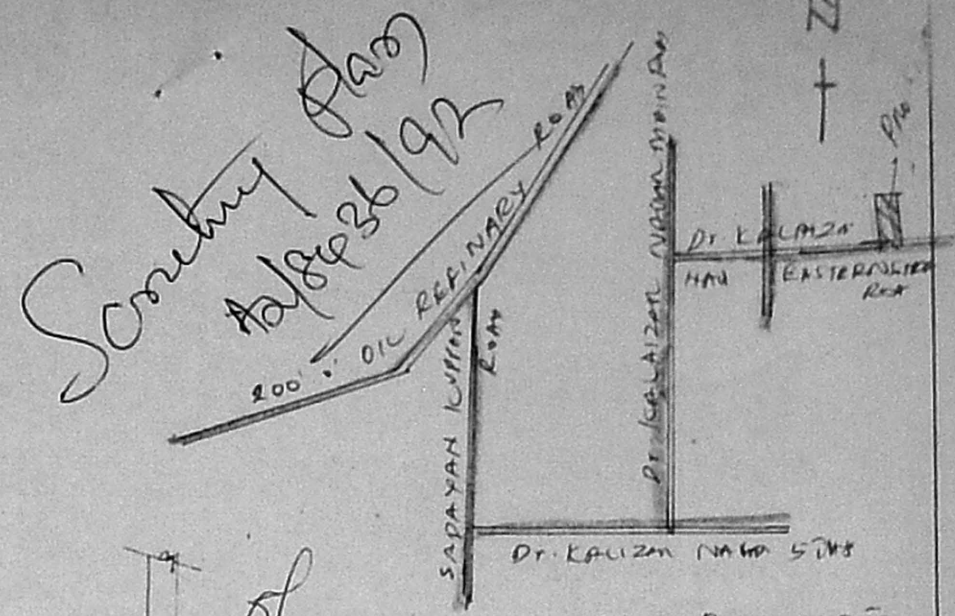


PLAN SHOWING THE PROPOSED SUB-DIVISION AND CONSTRUCTION OF A RESIDENTIAL BUILDING IN R.S. NO 580 & 606 PLOT NO 48 PART (WESTERN SIDE) SHUNMUGANAR NAGAR, TIRUVOTTIYUR MUNICIPAL LIMIT

SCALE 1:100

FOR. MR. J. MOHANARANGAM.



Planning Permission No. A/1347/92

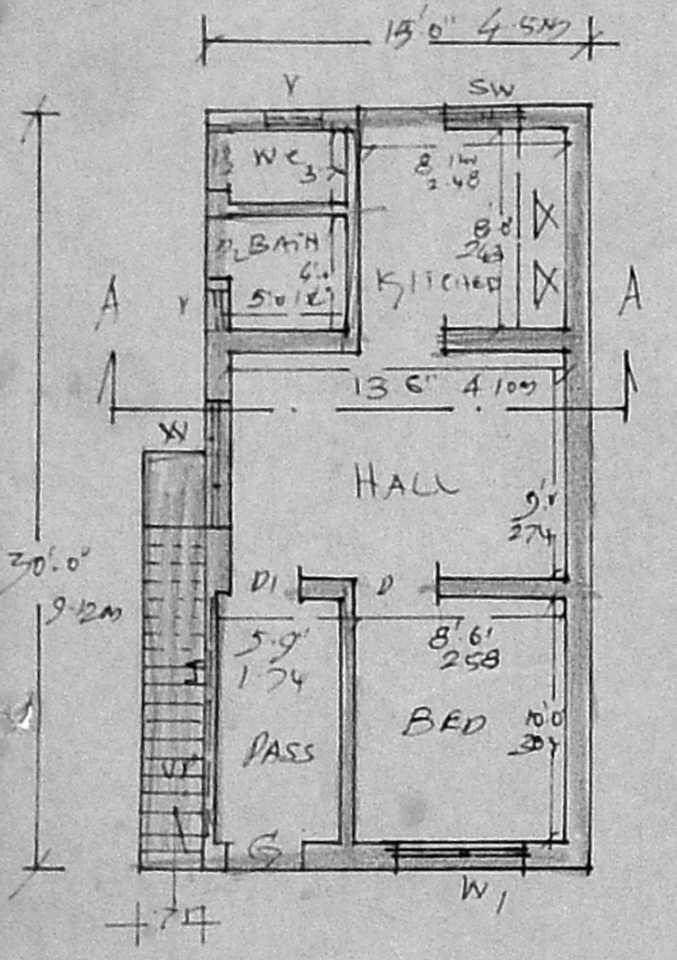
APPROVED

SUBJECT TO THE CONDITIONS IN THIS OFFICE LETTER.

OUT No. 2436/92 Date 9/99

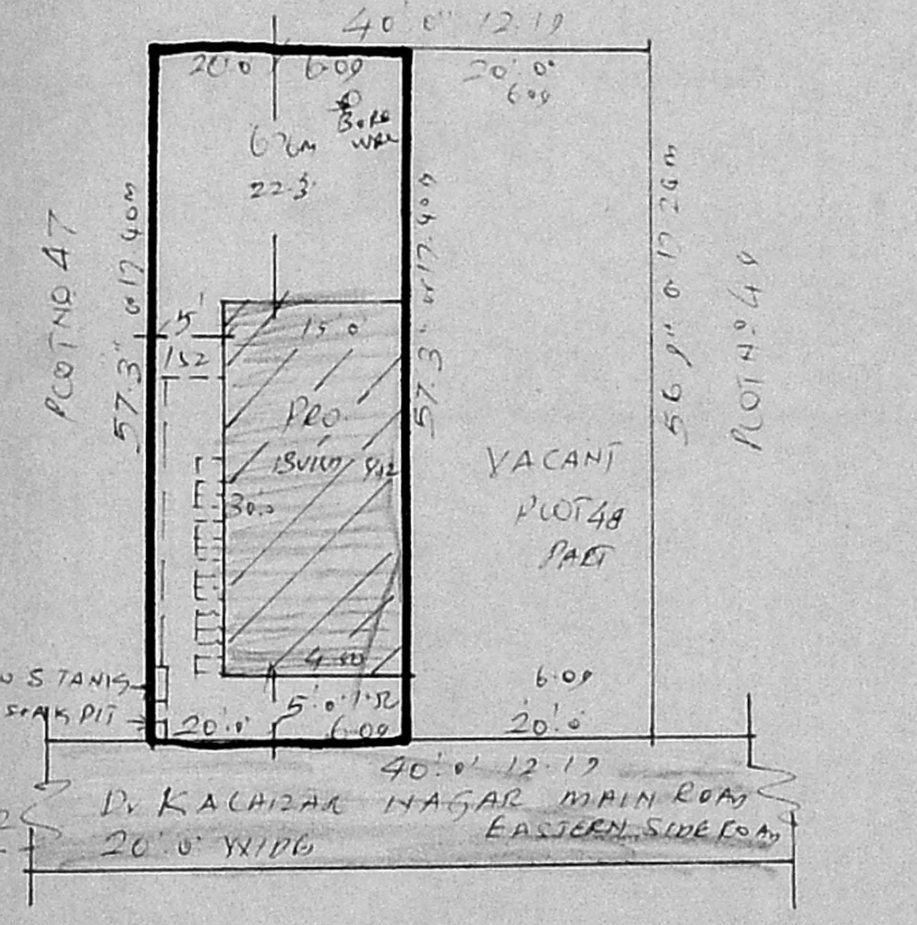
FOR MEMBER SECRETARY
MADRAS METROPOLITAN
DEVELOPMENT AUTHORITY
MADRAS - 600 008

22/9/92

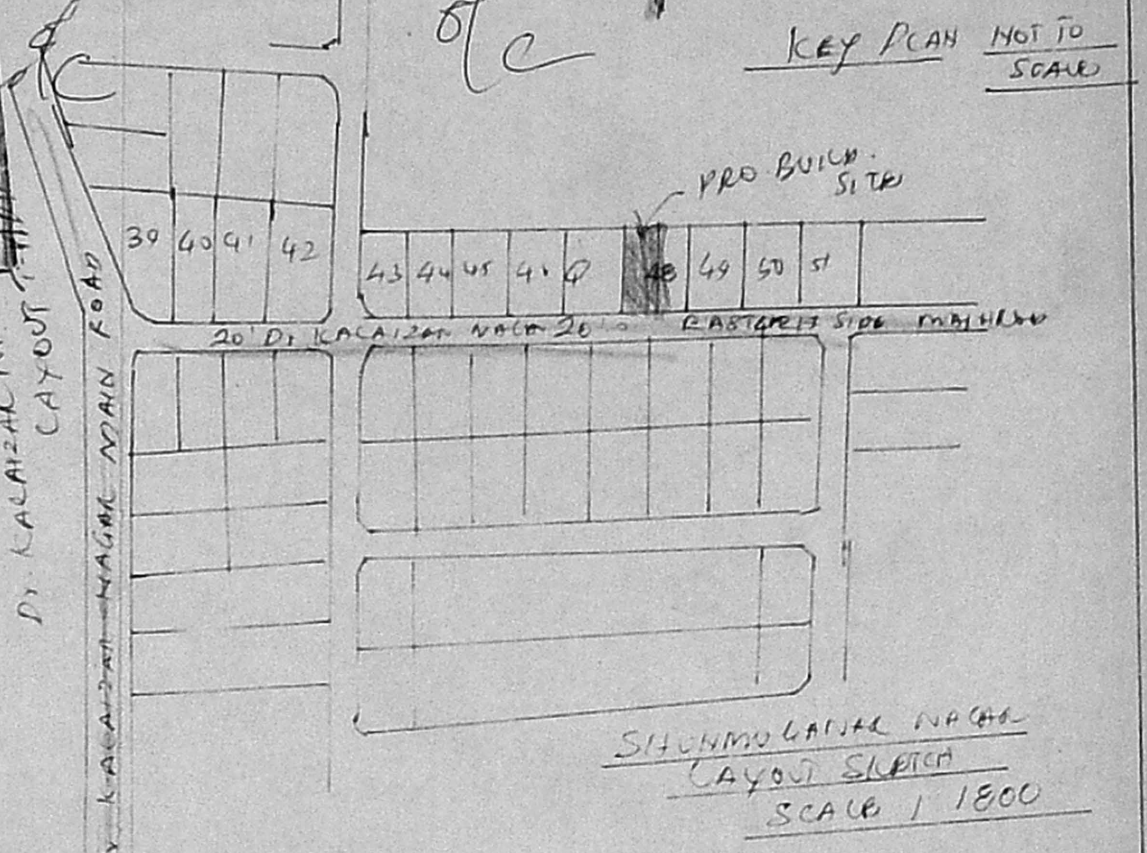


SECTION ON AA'

- REFERENCE**
- D1 DOOR 10' x 2'13"
 - D2 DOOR 9'0" x 1'98"
 - D2 DOOR 7'6" x 1'67"
 - W WINDOW 1'82" x 1'37"
 - W1 WINDOW 1'52" x 1'37"
 - SW WINDOW 9'0" x 1'37"
 - Y VENTILATOR 7'5" x 4'5"
- BRICK WORK 14 CM / 5
- PLOT AREA 105 M²
- PRO. BUILDING PLINTH AREA 450 SQ M
- FSI 0.39
- COVERAGE 39%



SITE PLAN & SCALE 1:200
SUB-DIVISION PLAN



SHUNMUGANAR NAGAR
LAYOUT SKETCH
SCALE 1:1800

[Handwritten signature]

C. M. MATHAVAN.
LICENSED SURVEYOR
THIRUVOTTIYUR MUNICIPALITY,
NO. 935/A, T. H. ROAD,
(Near Municipal Office)
THIRUVOTTIYUR, MADRAS-19.